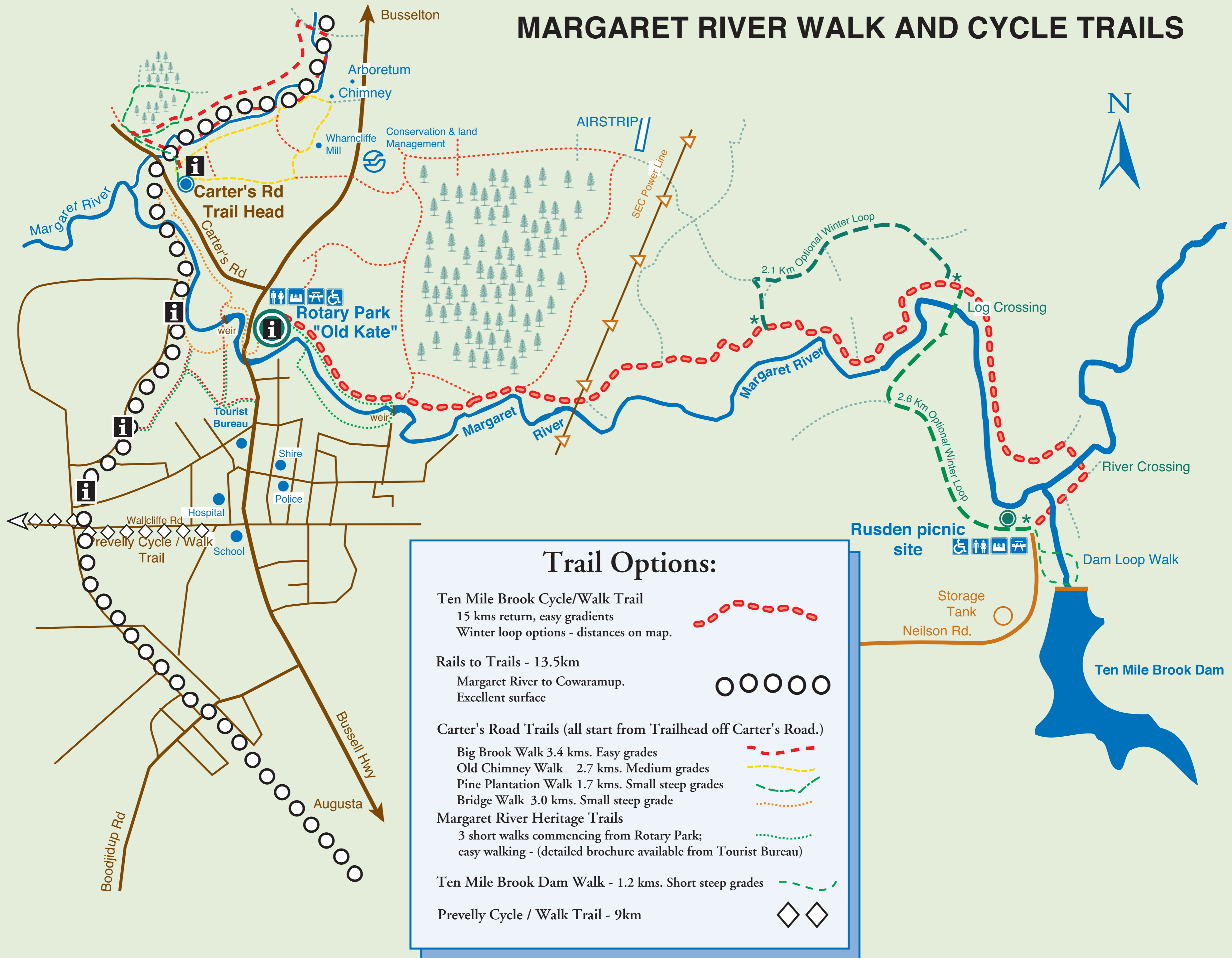






# MARGARET RIVER WALK AND CYCLE TRAILS



### Trail Options:

- Ten Mile Brook Cycle/Walk Trail**  
 15 kms return, easy gradients  
 Winter loop options - distances on map.
 
- Rails to Trails - 13.5km**  
 Margaret River to Cowaramup.  
 Excellent surface
 
- Carter's Road Trails (all start from Trailhead off Carter's Road.)**
  - Big Brook Walk 3.4 kms. Easy grades 
  - Old Chimney Walk 2.7 kms. Medium grades 
  - Pine Plantation Walk 1.7 kms. Small steep grades 
  - Bridge Walk 3.0 kms. Small steep grade 
- Margaret River Heritage Trails**  
 3 short walks commencing from Rotary Park;  
 easy walking - (detailed brochure available from Tourist Bureau)
 
- Ten Mile Brook Dam Walk - 1.2 kms. Short steep grades**

- Prevelly Cycle / Walk Trail - 9km**
